


**Northern Lights Timber Sale
Sale Area Map**
 Watersmeet Ranger District
 Ottawa National Forest
 T47N R38W
 Sections 17, 18, 19, 20, 28 & 29
 Ontonagon County, MI
 Compartment: 00001
 Gross Acres: 819 Net Acres: 535

Sample Contract
Page 01 of 02

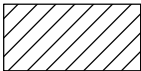

CD Johnson
10/24/2018

Payment Unit	Cutting Designation	Slash Disposal
01	CTM	SDZ
02	CTM	SDZ
03	CTM	SDZ
04	CTM	SDZ
05	CTM	SDZ
06	CTM	SDZ
07	CTM	SDZ
08	CTM	SDZ
09	CTM	SDZ
10	CTM	SDZ
11	CTM	SDZ
12(ROW)	CTM	SDZ
13	DxSPP	SDZ

Payment Unit 12(ROW) includes: FR's 572, 572-C, 572-C5, 572-C6, 572-D, 572-F, 583, 583-B, 585 & 587.



Northern Lights Timber Sale Sale Area Map Legend

- ■ ■ ■ ■ Sale Area Boundary, BT1.1
- Payment Unit Boundary, BT1.1
- ① Payment Unit Number, BT1.1
- CTM Cut Tree Marked Prior to Advertisement, BT2.35, CT2.355#, CT6.412
- DxSpp Designation by Species and Diameter, BT2.35, CT2.352#
- ==== Existing Transportation System Road, BT5.1
- ==X X X== Existing Road, Hauling Prohibited, BT5.12, CT5.12#
- ==U U U== Existing Transportation System Road, Unsuitable for Hauling prior to Completion of agreed ReConstruction, BT5.12, CT5.12#
- ==CN CN== New Construction - AT7, BT5.2, BT5.23, BT6.22, BT6.222, BT6.361
- ==RRC RRC== Reconstruction - AT.7, AT.8, BT5.2, BT6.22, BT6.222, BT6.361 & Schedule of Items
- ⊗ Specified Drainage Structure, Purchaser Furnish/Install Culverts, AT7, AT8, BT5.2, BT6.22, BT6.222, BT6.361, Schedule of Items
- ====|==== Purchaser Install Berm on System Road, CT5.31#, T-8620
- SDZ** Slash Disposal, BT6.7, CT6.7#
- PA** Protected Area, BT6.24, CT2.301#
- ⏚ **WL** Wetland Protection, BT6.62, CT6.62#
-  Other Ownership
-  Safety - Purchaser to Provide and Maintain Traffic Control Signs, BT6.33
- ◆ Protect Known Survey Monuments, BT6.23
- △ Material Source, CT5.221#, (Amber Lake Pit, T47N-R40W, Section 24 Ontonagon County, MI)